

# Oishee Bintey Hoque




✉ gza5dr@virginia.edu

in in/oishee-hoque

🌐 <https://oishee-hoque.github.io/>

🐙 <https://github.com/oishee-hoque>






## Education

- 2021 – 2026 (Expected)     **Ph.D. in Computer Science, University of Virginia (UVA)**  
**Specialization:** Knowledge-Guided Machine Learning, Multimodal Understanding, VLMs, Remote Sensing.
- 2025     **M.S. in Computer Science, University of Virginia (UVA)**  
**Relevant Courses:** Machine Learning, Image Processing ML, Interpretable ML, Design and Analysis of Algorithms, NLP, Mobile and IoT Security, Software Security via Program Analysis, 3D Computer Vision.
- 2019     **B.Sc. in Computer Science, Ahsanullah University of Science and Technology (AUST)**  
**Award:** Graduated with Dean's List of Honor.




## Research Publications

\*Author name followed by et al. indicates the first author.

### Conference Proceedings

- 1 **O. B. Hoque et al.**, "IRRISIGHT: A Large-Scale Multimodal Dataset and Scalable Pipeline to Address Irrigation and Water Management in Agriculture," in *Advances in Neural Information Processing Systems (NeurIPS)*, Accepted, 2025.
- 2 **O. B. Hoque et al.**, "IrrMap: A Large-Scale Comprehensive Dataset for Irrigation Method Mapping," in *ACM SIGKDD Conference on Knowledge Discovery and Data Mining (KDD)*, 2025.  DOI: <https://doi.org/10.1145/3711896.3737380>.
- 3 **O. B. Hoque et al.**, "Knowledge-Informed Deep Learning for Irrigation Type Mapping from Remote Sensing," in *International Joint Conference on Artificial Intelligence (IJCAI)*, Accepted, 2025.
- 4 **O. B. Hoque et al.**, "Learning to Identify Infrastructure Networks from Satellite Imagery by Iterative Graph-constrained Semantic Segmentation IGraSS," in *International Joint Conference on Artificial Intelligence (IJCAI)*, Accepted, 2025.
- 5 **O. B. Hoque et al.**, "IrrNet: Advancing Irrigation Mapping with Incremental Patch Size Training on Remote Sensing Imagery," in *IEEE/CVF Conference on Computer Vision and Pattern Recognition Workshops (CVPRW), Vision for Agriculture*, 2024.  DOI: [10.1109/CVPRW63382.2024.00555](https://doi.org/10.1109/CVPRW63382.2024.00555).
- 6 **O. B. Hoque et al.**, "Autonomous Deblurring of Images and Information Extraction from Documents Using CycleGAN and Mask R-CNN," in *Proceedings of the 23rd International Conference on Computer and Information Technology (ICCIT)*, 2020, pp. 1–6.  DOI: [10.1109/ICCIT51783.2020.9392717](https://doi.org/10.1109/ICCIT51783.2020.9392717).
- 7 **O. B. Hoque et al.**, "BdSL36: A Dataset for Bangladeshi Sign Letters Recognition," in *Asian Conference on Computer Vision Workshops (ACCVW)*, 2020.  DOI: [10.1007/978-3-030-69756-3\\_6](https://doi.org/10.1007/978-3-030-69756-3_6).
- 8 **O. B. Hoque et al.**, "Real-Time Bangladeshi Sign Language Detection Using Faster R-CNN," in *International Conference on Innovations in Engineering and Technology (ICIET)*, 2018.  DOI: [10.1109/CIET.2018.8660780](https://doi.org/10.1109/CIET.2018.8660780).

### Journal Articles

- 1 S. K. Nouwakpo, D. Bjorneberg, K. McGwire, and **O. B. Hoque**, "Mapping Irrigation Methods in the Northwestern US Using Deep Learning Classification," *Water Resources Research*, vol. 60, no. 8, e2023WR036155, 2024.  DOI: 10.1029/2023WR036155.
- 2 **O. B. Hoque et al.**, "COVID-19 Non-pharmaceutical Interventions: Data Annotation for Rapidly Changing Local Policy Information," *Scientific Data*, 2023.  DOI: 10.1038/s41597-023-02482-3.
- 3 S. Ahmed, T. Hossain, **O. B. Hoque**, et al., "Automated COVID-19 Detection from Chest X-Ray Images: A High-Resolution Network (HRNet) Approach," *SN Computer Science*, vol. 2, no. 4, pp. 1–9, 2021.  DOI: 10.1007/s42979-021-00629-8.

## Under Review

- 1 **O. B. Hoque et al.**, "CAFOSat: A Strongly Annotated Dataset for Infrastructure-Aware CAFO Mapping Using High-Resolution Imagery," Under Review, 2025.
- 2 **O. B. Hoque et al.**, "PRISM-CAFO: Prior-conditioned remote-sensing infrastructure segmentation and mapping for cafos," Under Review, 2025.

## Experience

### Research Experience

■ **Graduate Research Assistant**, University of Virginia (2021 – Present)

**Tech:** Python, TensorFlow, PyTorch, Pandas, Rasterio, NumPy, Matplotlib, scikit-learn, OpenCV, QGIS, Jupyter, Remote Sensing.

- Released **IrrMap** dataset (1.1M patches, 14M acres), the first of its kind with a *full ML-Ready pipeline* for irrigation mapping research.
- Built **IRRISIGHT**, the *largest* publicly available *multimodal dataset* for agricultural water management (**1.4M samples**), integrating satellite imagery, soil/crop metadata, and textual prompts; fully *ML-ready* and achieved +3.8% Dice improvement over RGB-only baselines in Irrigation Mapping.
- Designed **KIIM**, a Swin Transformer–based knowledge-guided irrigation mapping model using bidirectional cross-attention and crop-type and land use priors; *boosted IoU for rare drip irrigation by +71.4%*.
- Developed **IGraSS** framework combining segmentation with *graph-theoretic constraints*, reducing unreachable and noisy canal segments from 18% to 3%.
- Developed the **CAFOSat** pipeline integrating *Grad-CAM–based strong annotation generation*, human-in-the-loop validation, and prompt-guided augmentation (*GroundingDINO, Stable Diffusion Inpainting*) to produce infrastructure-level annotations for *45K+ high-resolution* NAIP patches, enabling scalable livestock facility detection.
- Proposed a **detector-anchored pipeline** (YOLOv8 + SAM2 + geometric filtering) producing *1.3M verified object-level masks* of CAFO infrastructure; built a **mask-guided classifier** combining domain priors with deep features, achieving accuracy competitive with vision-only baselines while improving interpretability.

## Experience (continued)

### ■ Research Intern (Summer 2023), USDA-NIFA/NSF AI Institute for Next Generation Food Systems

- Processed geospatial data to build robust training sets for irrigation mapping tasks.
- Experimented with multi-channel Landsat imagery and spectral indices to evaluate feature sensitivity and identify optimal band combinations for irrigation classification.
- Implemented and benchmarked **IrrNet**, an incremental patch-size training framework that improved generalization and delivered  $\sim 10\%$  accuracy gains over state-of-the-art baselines.

## Teaching And Mentoring Experience

### ■ Graduate Teaching Assistant, University of Virginia [Aug 2021 – Jan 2025]

- Assisted in grading assignments, and held weekly office hour for undergraduate and graduate courses.
- **Mobile Application Development (Fall 2022)**: Guided students in Android/iOS development, emphasizing industry best practices.
- **Machine Learning (Spring 2023)**: Supported students with implementations; held office hours to address theory and coding challenges.
- **Digital Signal Processing (Spring 2024)**: Regularly held office hours, to address theory and coding challenges and graded assignments and final projects.
- **Neural Networks (Spring 2025)**: Graded assignments and final projects for 35–70 students.

### ■ Undergraduate Mentoring, University of Virginia [Jun 2025 – Present]

- Mentoring two 3rd-year Computer Science undergraduates on research in remote sensing and computer vision for agriculture and environmental monitoring.
- **Jonathan Bierly (Summer'25)**: Guided in dataset preparation and model training for satellite imagery-based irrigation mapping.
- **Kyle Duong (Summer'25 - Present)**: Supervising research on computer vision pipelines for geospatial analysis, with emphasis on model evaluation and reproducibility.
- Providing direction on research methodology, coding practices, and paper writing for potential conference submissions.

## Industry Experience

### ■ Software Engineer, Enosis Solutions, Dhaka, Bangladesh [Aug 2020 – Jul 2021]



**Tech:** C#, JavaScript, SQL (MySQL, Oracle), MongoDB, React.js, Node.js, Express.js, MVC Framework, Git, Visual Studio, Jira.

- Developed an Incident Management Tool in C# and MVC Framework to track organizational events; reviewed, tested, and deployed to production as part of a 6–8 person team.
- Designed and implemented a full-stack web platform for training and testing machine learning models.
- Collaborated with cross-functional teams, including software developers and other departmental staff, to deliver production-ready solutions.



## Awards and Recognition

---

### Media and Research Highlights

- July 2025     **Research Spotlight**, SCINet Newsletter: *Advancing Irrigation Mapping Through AI and Remote Sensing*; showcased in the USDA SCINet July 2025 issue. Available online: <https://scinet.usda.gov/news/newsletter/2025-07>
-  **Paper Recognition**, “IrrMap: A Large-Scale Comprehensive Dataset for Irrigation Method Mapping,” at *KDD 2025* was selected to be highlighted on *ACM Kudos*. Available online: <https://link.growkudos.com/1e1cogkx91c>



### Academic Awards

- 2021     PhD Fellowship, UVA CS
- 2019     **Merit Award**, Dean’s List of Honor, AUST.

### Travel Grants

- Aug 2025     International Joint Conference on Artificial Intelligence (IJCAI), to attend IJCAI 2025, Montreal, Canada.
- Apr 2025     Computing Research Association (CRA-WP), to attend Grad Cohort for Women Workshop, Denver, CO.
- Sep 2024     CMD-IT/ACM Richard Tapia Celebration of Diversity in Computing Conference, to attend the conference in San Diego, CA.
- June 2024     IEEE/CVF Conference on Computer Vision and Pattern Recognition (CVPR), DEI Travel Grant, Seattle, WA.
- May 2024     Women in Computer Vision (WiCV) Workshop, to attend WiCV at CVPR 2024, Seattle, WA.
- June 2023     USDA-ARS AI-COE Fellowship, to attend Graduate Student Internship Program, USDA-ARS, USA.
- Apr 2023     Computing Research Association (CRA-WP), to attend Grad Cohort for Women Workshop, San Francisco, CA.


### Other Achievements

- Sep 2024     Selected for the **Doctoral Consortium**, CMD-IT/ACM Richard Tapia Celebration of Diversity in Computing Conference, 2024.
-  Selected for a **Poster Presentation**, CMD-IT/ACM Richard Tapia Celebration of Diversity in Computing Conference, 2024.
- Jun 2024     Selected for an **Extended Abstract and Poster Presentation**, Women in Computer Vision (WiCV) Workshop, CVPR 2024.
-  Selected for an **Oral Presentation**, Vision for Agriculture (V4A) Workshop, CVPR 2024.
- Jan 2023     Achieved **3rd Place**, AgAthon 2023 (AgAID Digital Hackathon).
- Oct 2018     Achieved **11th Place** (out of 120 teams), National Girls Programming Contest 2018.
- Mar 2016     Achieved **5th Place**, Intra-AUST Programming Contest (Spring 2016).






## Services

---







### Professional Services

- 2024     **Reviewer**, CVPR Workshop on Vision for Agriculture (V4A).











## Services (continued)

- 2022  **Social Chair**, UVA Computer Science Graduate Student Group (CSGSG) Council.
- 2022  **Space and Media Chair**, UVA Computer Science Graduate Student Group (CSGSG) Council.
- 2020  **Judge**, Bangladeshi National Robotics Olympiad.
- 2019  **Judge**, Bangladeshi National Robotics Olympiad.
-  **Program Committee / Sub-Reviewer**, ICIET 2019.

## Other Services

- 2023  **Student Volunteer**, GEMS (Girls Excited about Math and Science), University of Virginia (non-profit organization). Assisted with course design and teaching sessions for Fall 2023.
-  **Volunteer**, Meals on Wheels (non-profit organization). Assisted in meal delivery to the elderly people.
- 2018  **Problem Setter**, AUST CSE Preliminary Programming Contest.
-  **Organizer and Host**, AUST CSE Week.
-  **Host**, AUST CSE Week Prize Giving Ceremony.
- 2016–2018  **Class Representative**, Batch 35, AUST CSE Dept. (52 students).

## Research Talks and Presentations

- Aug 2025  **Oral and Poster Presentations**, *Knowledge-Informed Deep Learning for Irrigation Type Mapping from Remote Sensing* and *IGraSS: Learning to Identify Infrastructure Networks from Satellite Imagery by Iterative Graph-constrained Semantic Segmentation*, International Joint Conference on Artificial Intelligence (IJCAI 2025).
- Sep 2025  **Presentation (Thesis Summary)**, AgAID Annual Meeting.
- Jun 2024  **Oral and Poster Presentation**, *IrrNet: Advancing Irrigation Mapping with Incremental Patch Size Training on Remote Sensing Imagery*, Vision for Agriculture (V4A) Workshop, CVPR 2024.
-  **Poster Presentation**, Women in Computer Vision (WiCV) Workshop, CVPR 2024.
- Sep 2024  **Doctoral Consortium Presentation**, *IrrNet: Spatio-Temporal Segmentation Guided Classification for Irrigation Mapping*, CMD-IT/ACM Richard Tapia Celebration of Diversity in Computing, 2024.
-  **Poster Presentation**, *Irrigation Canal Mapping: Constraining the Network Topology and Reachability to Water Sources*, CMD-IT/ACM Richard Tapia Celebration of Diversity in Computing Conference, 2024, San Diego, CA.
- Apr 2023  **Oral and Poster Presentation**, “COVID-19 Non-pharmaceutical Interventions: Data Annotation for Rapidly Changing Local Policy Information,” , CCI Symposium 2023.
- Dec 2020  **Presentation**, *Autonomous Deblurring Images and Information Extraction from Documents Using CycleGAN and Mask RCNN*, ICCIT 2020.
-  **Presentation**, *BdSL36: A Dataset for Bangladeshi Sign Letters Recognition*, ACCV MLCSA Workshop 2020.
- Dec 2018  **Presentation**, *Real-Time Bangladeshi Sign Language Detection Using Faster R-CNN*, ICIET 2018.

## References

---

Available on Request